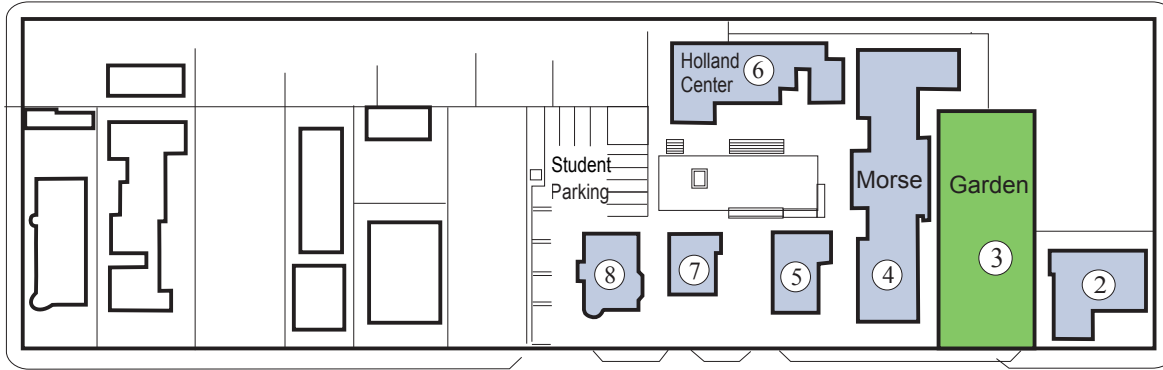


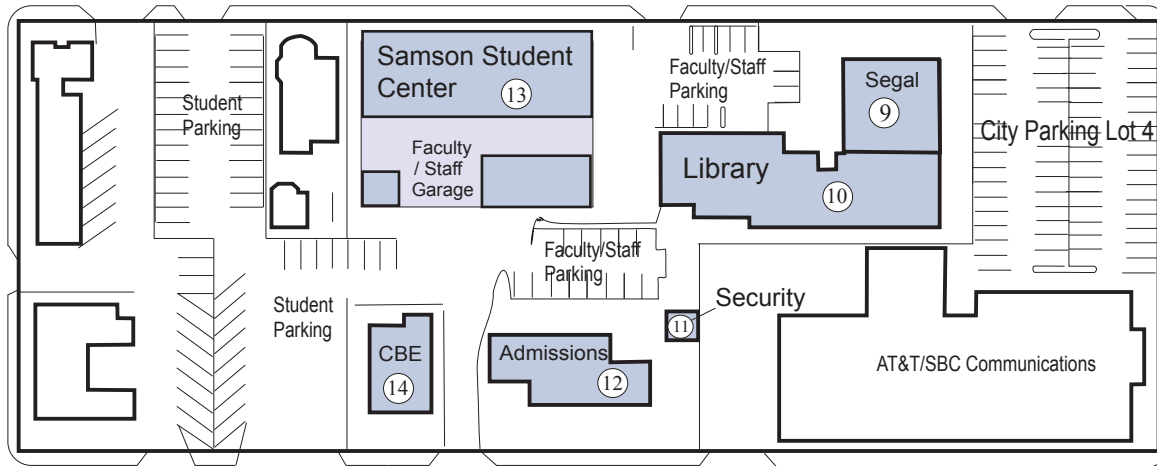
# MONTEREY INSTITUTE OF INTERNATIONAL STUDIES - CAMPUS MAP

LARKIN STREET



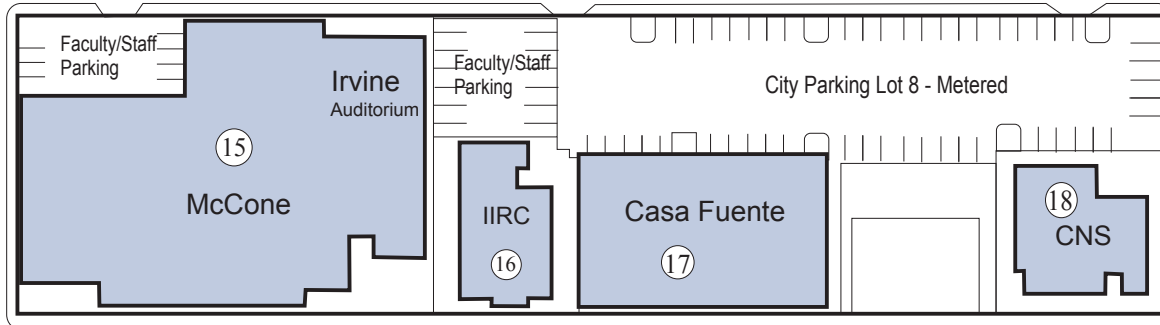
VAN BUREN STREET

JEFFERSON STREET



PIERCE STREET

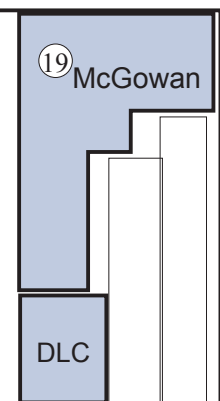
FRANKLIN STREET



PACIFIC STREET

- 1 David Roderick House**, 530 West Franklin St. President's residence
- 2 4-Plex**, 400 Van Buren St. Guest apartments and long-term rentals
- 3 Our Green Thumb Community Garden**  
424 Van Buren St.
- 4 MORSE BUILDING**, 426 Van Buren St. Media Services, A & B Classrooms
- 5 STUDENT SERVICES**, 440 Van Buren St. Student Services, Housing, International Services
- 6 HOLLAND CENTER**, 442½ Van Buren St. Study Area
- 7 SIMONEAU HOUSE**, 456 Van Buren St.; Alumni
- 8 KINNOULL HOUSE**, 462 Van Buren St. C Classrooms, ESL
- 9 SEGAL BUILDING**, 425 Van Buren St. President, Provost
- 10 WILLIAM TELL COLEMAN LIBRARY**, 425 Van Buren St. Library, Fletcher-Jones Career Center
- 11 SECURITY OFFICE**, 460 Pierce St. (by Adobe)

- 12 LARA SOTO ADOBE**, 460 Pierce St.; Admissions
- 13 SAMSON STUDENT CENTER**, 453 Van Buren St., Dining, Media Lounge, Courtyard, Vending
- 14 CRAIG BUILDING**, 472 Pierce St. Center for the Blue Economy
- 15 MCCONE BUILDING**, 499 Pierce St. Irvine Auditorium, GSIPM, GSTILE, Boardroom, Center for Advising & Career Services, Classrooms
- 16 IIRC BUILDING**, 464 Pacific St.; Classroom, SL3
- 17 CASA FUENTE**, 449 Pierce St. & 450 Pacific St. Computer Labs, Records, Business Office, Financial Aid, Human Resources, Office & Campus Services, Recruiting, Information Technology, Classrooms, SL1 & SL2
- 18 CNS BUILDING**, 400 Pacific St. Center for Nonproliferation Studies
- 19 MCGOWAN BUILDING**, 411 Pacific St. CLS/SILP, CNS, GLOBE Center, MonTREP, Advancement, Communications, Digital Learning Commons, Classrooms



CALLE PRINCIPAL STREET